

# Highway Map

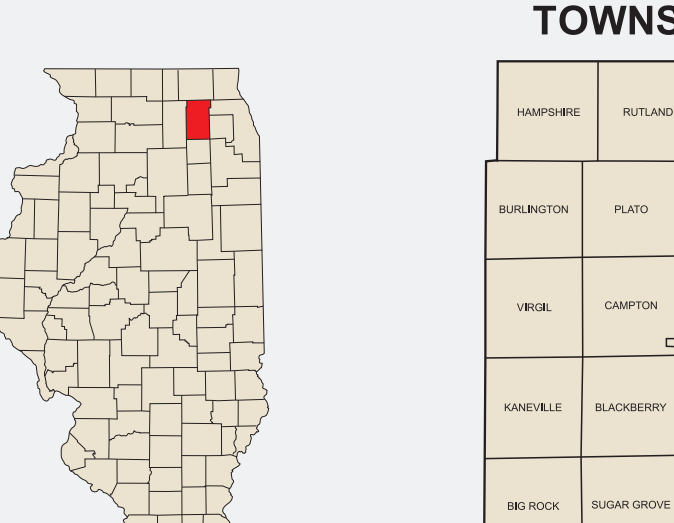
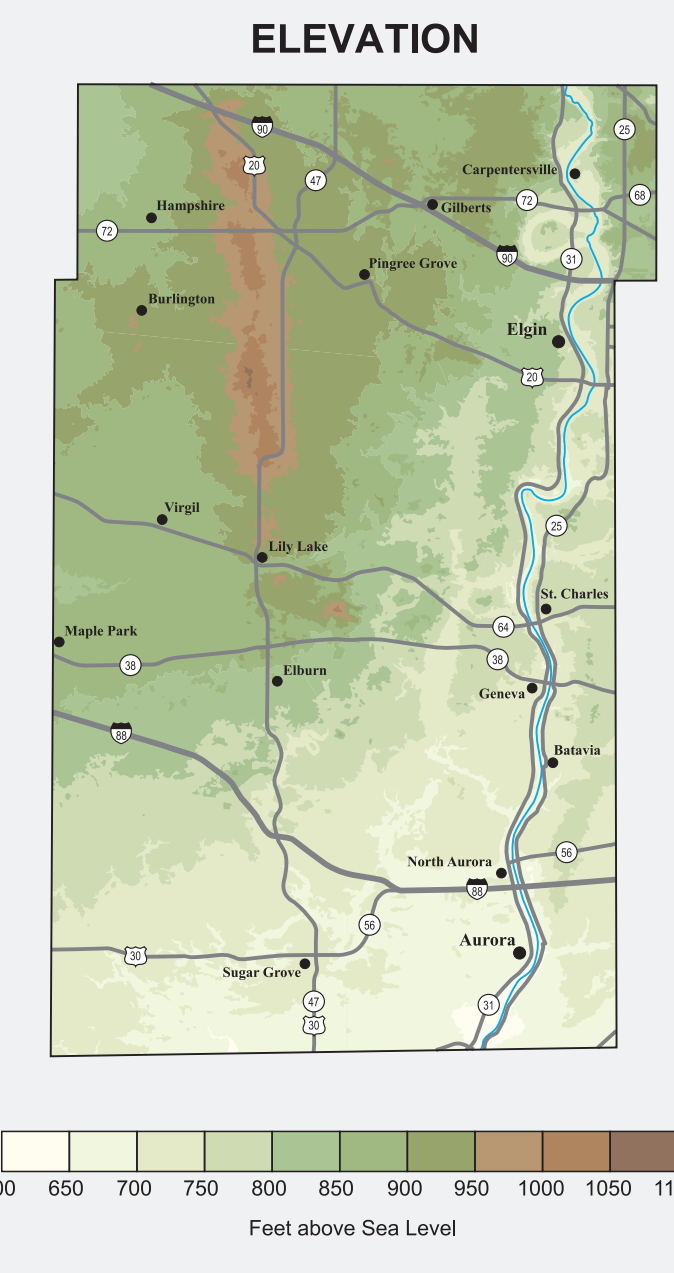
## KANE COUNTY, ILLINOIS



Kane County Division of Transportation  
41W011 Burlington Rd.  
St. Charles, Illinois 60175

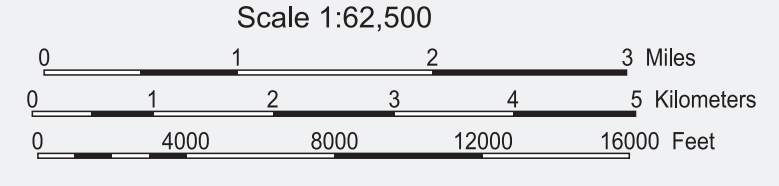
### HIGHWAY AND SELECTED ROAD INDEX

Airport Rd.	G-9, H-9	Ditman Rd.	E-5, E-4	Middleton Rd.	A-4, C-4
Algonquin Rd.	G-11	Division St.	H-7, I-7	Migdal Rd.	D-11
Allen Rd.	I-1	Dugan Rd.	D-11, E-11	Molitor Rd.	H-2, H-1
Anderson Rd.	A-2, D-2	Duncan Ave.	I-2, I-3	Miner Rd.	B-8
Army Trail Rd.	D-7, D-6	Durham Rd.	I-7, I-5	Mitchell Rd.	H-10, H-9
Ashe Rd.	D-11	Edgemoor Dr.	G-10, G-11	Molitor Rd.	B-8
Austin Rd.	G-11	Elkhorn Rd.	B-4, D-4	Montgomery Rd.	G-11, I-11
Bahr Rd.	C-3, E-3	Engle Rd.	B-3, B-2	Mathews Rd.	E-5, E-4
Barney Rd.	F-10, F-11	Fabris Rd.	F-8, F-6	Nelson Rd.	B-11
Baron Rd.	B-5, B-4	Farmers Pkwy.	F-8, I-8	Nelson Lake Rd.	G-8, G-8
Barr Rd.	A-6, E-7	Facely Rd.	A-3, B-3	Nelson Rd.	F-4, G-4
Base Line Rd.	D-11, F-11	Farmersville Ave.	I-11, I-11	New York St.	I-10
Balmain Rd.	C-5, D-5	Falkon Rd.	I-10	Norris Rd.	E-6, F-10
Bath Rd.	D-3	Fifth Ave.	I-11	N. County Line Rd.	A-1, H-1
Bauer Rd.	C-11	Florence Rd.	B-9	Old La Fox Rd.	F-6
Bay Rd.	G-2, G-2	Freeland Rd.	C-7, C-8	O'Brien Rd.	B-1
Big Timber Rd.	B-1, C-1, H-3	Freeland Rd.	C-7, C-8	Old Kirk Rd.	I-7
Billar Rd.	I-9	French Rd.	C-7, C-8	Old State Rd.	A-5
Birch Rd.	G-2, H-2	French Rd.	C-7, C-8	Orchard Rd.	F-11, G-9
Bliss Rd.	E-10, F-8	French Rd.	C-7, C-8	Owens Rd.	A-8, B-9
Bloom Rd.	F-8, G-6	Galena Blvd.	E-10, H-10	Peasler Rd.	D-8, G-4
Boz Rd.	I-1	Galena Rd.	B-11, C-11	Peck Rd.	G-8, G-6
Bonnyville Rd.	G-1	Galligan Rd.	G-2, G-1	Perry Rd.	J-2
Bowes Rd.	E-4, H-4	Garfield Rd.	E-7	Repley Rd.	B-8, B-3
Boyer Rd.	C-1	Gay Rd.	C-1	Percy Rd.	B-8, B-4
Brick Rd.	C-1	Gay Rd.	C-1	Perry Rd.	A-8, C-8
Brier Hill Rd.	D-3, D-1	Georgetown Rd.	C-3, C-2	Peterson Rd.	A-8, B-6
Brown Rd.	E-6, F-6	Giesse Rd.	I-8	Pine St.	H-8, I-8
Bunker Rd.	F-8, F-7	Godfrey Rd.	B-4, C-4	Plank Rd.	A-3, F-3
Burlington Rd.	F-8, F-7	Godson Rd.	B-11, D-11	Plank Rd.	D-8, E-8
Burr Rd.	F-8, F-7	Grant Rd.	B-11, D-11	Proctor Rd.	E-8, E-7
Bushnell Rd.	C-11	Green Rd.	D-9, E-8	Powers Rd.	E-1, F-2
Butts Rd.	E-11	Green Rd.	A-11, B-11	Price Rd.	D-10, H-10
Camp Dean Rd.	E-10	Hankins Rd.	F-10	Price Rd.	B-10
Camp Hill Rd.	E-6, G-7	Hanson Rd.	E-9	Randall Rd.	A-5, D-5
Chapman Rd.	E-10, G-7	Harley Rd.	E-9	Randall Rd.	G-10, G-11
Cherry Ln.	I-9	Harmony Rd.	C-2, C-1	Reed Rd.	C-11, D-11
Church Rd.	I-9	Hart Rd.	A-8, D-8	Reed Rd.	C-6, D-6
Clary Rd.	D-1	Harter Rd.	A-8, D-8	Reed Rd.	C-6, D-6
Clark Rd.	C-11	Heavy Rd.	E-9, F-9	Reed Rd.	C-6, D-6
Clay Rd.	D-5, I-5	Hein Rd.	I-2, J-2	Reed Rd.	C-6, D-6
Coombs Rd.	F-5, F-5	Herring Rd.	D-1	Reed Rd.	C-6, D-6
Country Club Rd.	H-6, I-6	Higgins Rd.	D-1	Rhodes St.	I-10, H-10
County Hwy. 1	A-8, A-7	Highland Ave.	F-3, H-4	Rippberger Rd.	E-4
County Hwy. 2	C-2, C-2	Hill Ave.	A-10, B-10	Rohrer Rd.	C-4, E-4
County Hwy. 3	C-2, C-2	Hopkins Rd.	G-5, H-5	Rohrer Rd.	C-4, E-4
County Hwy. 4	A-8, B-8	Howard Rd.	A-7, A-6	Rohrer Rd.	C-4, E-4
County Hwy. 5	D-5, H-5	Hughes Rd.	D-9, F-8	Rohrer Rd.	C-4, E-4
County Hwy. 6	G-2, G-1	Huntley Rd.	F-1, H-2	Rohrer Rd.	C-4, E-4
County Hwy. 7	F-8, F-8	Ill. Tr. 19	E-11, E-11	Rohrer Rd.	C-4, E-4
County Hwy. 8	F-8, F-8	Ill. Tr. 19	E-11, E-11	Rohrer Rd.	C-4, E-4
County Hwy. 9	F-8, F-8	Ill. Tr. 19	E-11, E-11	Rohrer Rd.	C-4, E-4
County Hwy. 10	F-8, F-8	Ill. Tr. 19	E-11, E-11	Rohrer Rd.	C-4, E-4
County Hwy. 11	B-5, B-3	Ill. Tr. 31	G-11, H-11	Rohrer Rd.	C-4, E-4
County Hwy. 12	C-7, C-6	Ill. Tr. 38	A-8, A-7	Rohrer Rd.	C-4, E-4
County Hwy. 13	C-7, C-6	Ill. Tr. 38	A-8, A-7	Rohrer Rd.	C-4, E-4
County Hwy. 14	C-7, C-6	Ill. Tr. 38	A-8, A-7	Rohrer Rd.	C-4, E-4
County Hwy. 15	C-7, C-6	Ill. Tr. 38	A-8, A-7	Rohrer Rd.	C-4, E-4
County Hwy. 16	F-8, F-7	Ill. Tr. 56	E-10, I-9	Rohrer Rd.	C-4, E-4
County Hwy. 17	E-4, H-4	Ill. Tr. 56	E-10, I-9	Rohrer Rd.	C-4, E-4
County Hwy. 18	H-5, H-4	Ill. Tr. 62	I-1, J-1	Rohrer Rd.	C-4, E-4
County Hwy. 19	H-5, H-4	Ill. Tr. 62	I-1, J-1	Rohrer Rd.	C-4, E-4
County Hwy. 20	H-5, H-4	Ill. Tr. 62	I-1, J-1	Rohrer Rd.	C-4, E-4
County Hwy. 21	C-1, H-1	Ill. Tr. 72	A-2, J-2	Rohrer Rd.	C-4, E-4
County Hwy. 22	B-3, F-3	Inman Ln.	B-4	Rohrer Rd.	C-4, E-4
County Hwy. 23	A-7, D-7	Indian Trail Rd.	F-10, I-10	Rohrer Rd.	C-4, E-4
County Hwy. 24	A-10, F-11	Interstate 88	A-8, I-8	Rohrer Rd.	C-4, E-4
County Hwy. 25	D-8, F-8	Interstate 88	A-8, I-8	Rohrer Rd.	C-4, E-4
County Hwy. 26	C-6, D-6	Jencho Rd.	A-10, G-11	Rohrer Rd.	C-4, E-4
County Hwy. 27	C-6, D-6	Jencho Rd.	A-10, G-11	Rohrer Rd.	C-4, E-4
County Hwy. 28	C-6, D-6	Jencho Rd.	A-10, G-11	Rohrer Rd.	C-4, E-4
County Hwy. 29	G-11, I-11	Jones Rd.	C-11	Rohrer Rd.	C-4, E-4
County Hwy. 30	F-11, H-11	Kanville Rd.	A-7, A-7	Rohrer Rd.	C-4, E-4
County Hwy. 31	E-4, E-4	Kay Rd.	I-11, I-11	Rohrer Rd.	C-4, E-4
County Hwy. 32	E-4, E-4	Ke-De-Ka Rd.	E-10	Rohrer Rd.	C-4, E-4
County Hwy. 33	G-9, G-1	Kelly Rd.	C-2, D-2	Rohrer Rd.	C-4, E-4
County Hwy. 34	G-9, G-1	Kendall Rd.	E-5, E-4	Rohrer Rd.	C-4, E-4
County Hwy. 35	B-11, B-10	Kenyon Rd.	A-15, I-14	Rohrer Rd.	C-4, E-4
County Hwy. 36	C-2, C-1	Kentwood Rd.	A-7, A-7	Rohrer Rd.	C-4, E-4
County Hwy. 37	A-3, B-3	Ketchum Rd.	D-2	Rohrer Rd.	C-4, E-4
County Hwy. 38	A-3, B-3	Kirk Rd.	A-9, I-8	Rohrer Rd.	C-4, E-4
County Hwy. 39	D-4, E-4	Kreutzer Rd.	E-1, F-1	Rohrer Rd.	C-4, E-4
County Hwy. 40	A-7, G-7	La Fox Rd.	F-7, F-6	Rohrer Rd.	C-4, E-4
County Hwy. 41	B-10, B-9	Lake-Cook Rd.	I-1, I-1	Rohrer Rd.	C-4, E-4
County Hwy. 42	B-2, B-3	Lake-Cook Rd.	I-1, I-1	Rohrer Rd.	C-4, E-4
County Hwy. 43	B-2, B-3	Lake-Cook Rd.	I-1, I-1	Rohrer Rd.	C-4, E-4
County Hwy. 44	B-2, B-3	Lake-Cook Rd.	I-1, I-1	Rohrer Rd.	C-4, E-4
County Hwy. 45	B-2, B-3	Lake-Cook Rd.	I-1, I-1	Rohrer Rd.	C-4, E-4
County Hwy. 46	B-2, B-3	Lake-Cook Rd.	I-1, I-1	Rohrer Rd.	C-4, E-4
County Hwy. 47	B-2, B-3	Lake-Cook Rd.	I-1, I-1	Rohrer Rd.	C-4, E-4
County Hwy. 48	B-2, B-3	Lake-Cook Rd.	I-1, I-1	Rohrer Rd.	C-4, E-4
County Hwy. 49	B-2, B-3	Lake-Cook Rd.	I-1, I-1	Rohrer Rd.	C-4, E-4
County Hwy. 50	B-2, B-3	Lake-Cook Rd.	I-1, I-1	Rohrer Rd.	C-4, E-4
County Hwy. 51	B-2, B-3	Lake-Cook Rd.	I-1, I-1	Rohrer Rd.	C-4, E-4
County Hwy. 52	B-2, B-3	Lake-Cook Rd.	I-1, I-1	Rohrer Rd.	C-4, E-4
County Hwy. 53	B-2, B-3	Lake-Cook Rd.	I-1, I-1	Rohrer Rd.	C-4, E-4
County Hwy. 54	B-2, B-3	Lake-Cook Rd.	I-1, I-1	Rohrer Rd.	C-4, E-4
County Hwy. 55	B-2, B-3	Lake-Cook Rd.	I-1, I-1	Rohrer Rd.	C-4, E-4
County Hwy. 56	B-2, B-3	Lake-Cook Rd.	I-1, I-1	Rohrer Rd.	C-4, E-4
County Hwy. 57	B-2, B-3	Lake-Cook Rd.	I-1, I-1	Rohrer Rd.	C-4, E-4
County Hwy. 58	B-2, B-3	Lake-Cook Rd.	I-1, I-1	Rohrer Rd.	C-4, E-4
County Hwy. 59	B-2, B-3	Lake-Cook Rd.	I-1, I-1	Rohrer Rd.	C-4, E-4
County Hwy. 60	B-2, B-3	Lake-Cook Rd.	I-1, I-1	Rohrer Rd.	C-4, E-4
County Hwy. 61	B-2, B-3	Lake-Cook Rd.	I-1, I-1	Rohrer Rd.	C-4, E-4
County Hwy. 62	B-2, B-3	Lake-Cook Rd.	I-1, I-1	Rohrer Rd.	C-4, E-4
County Hwy. 63	B-2, B-3	Lake-Cook Rd.	I-1, I-1	Rohrer Rd.	C-4, E-4
County Hwy. 64	B-2, B-3	Lake-Cook Rd.	I-1, I-1	Rohrer Rd.	C-4, E-4
County Hwy. 65	B-2, B-3	Lake-Cook Rd.	I-1, I-1	Rohrer Rd.	C-4, E-4
County Hwy. 66	B-2, B-3	Lake-Cook Rd.	I-1, I-1	Rohrer Rd.	C-4, E-4
County Hwy. 67	B-2, B-3	Lake-Cook Rd.	I-1, I-1	Rohrer Rd.	C-4, E-4
County Hwy. 68	B-2, B-3	Lake-Cook Rd.	I-1, I-1	Rohrer Rd.	C-4, E-4
County Hwy. 69	B-2, B-3	Lake-Cook Rd.	I-1, I-1	Rohrer Rd.	C-4, E-4
County Hwy. 70	B-2, B-3	Lake-Cook Rd.	I-1, I-1	Rohrer Rd.	C-4, E-4
County Hwy. 71	B-2, B-3	Lake-Cook Rd.	I-1, I-1	Rohrer Rd.	C-4, E-4
County Hwy. 72	B-2, B-3	Lake-Cook Rd.	I-1, I-1	Rohrer Rd.	C-4, E-4
County Hwy. 73	B-2, B-3	Lake-Cook Rd.	I-1, I-1	Rohrer Rd.	C-4, E-4
County Hwy. 74	B-2, B-3	Lake-Cook Rd.	I-1, I-1	Rohrer Rd.	C-4, E-4
County Hwy. 75	B-2, B-3	Lake-Cook Rd.	I-1, I-1	Rohrer Rd.	C-4, E-4
County Hwy. 76	B-2, B-3	Lake-Cook Rd.	I-1, I-1	Rohrer Rd.	C-4, E-4
County Hwy. 77	B-2, B-3	Lake-Cook Rd.	I-1, I-1	Rohrer Rd.	C-4, E-4
County Hwy. 78	B-2, B-3	Lake-Cook Rd.	I-1, I-1	Rohrer Rd.	C-4, E-4
County Hwy. 79	B-2, B-3	Lake-Cook Rd.	I-1, I-1	Rohrer Rd.	C-4, E-4
County Hwy. 80	B-2, B-3	Lake-Cook Rd.	I-1, I-1	Rohrer Rd.	C-4, E-4
County Hwy. 81	B-2, B-3	Lake-Cook Rd.	I-1, I-1	Rohrer Rd.	C-4, E-4
County Hwy. 82	B-2, B-3	Lake-Cook Rd.	I-1, I-1	Rohrer Rd.	C-4, E-4
County Hwy. 83	B-2, B-3	Lake-Cook Rd.	I-1, I-1	Rohrer Rd.	C-4, E-4
County Hwy. 84	B-2, B-3	Lake-Cook Rd.	I-1, I-1	Rohrer Rd.	C-4, E-4
County Hwy. 85	B-2, B-3	Lake-Cook Rd.	I-1, I-1	Rohrer Rd.	C-4, E-4
County Hwy. 86	B-2, B-3	Lake-Cook Rd.	I-1, I-1	Rohrer Rd.	C-4, E-4
County Hwy. 87	B-2, B-3	Lake-Cook Rd.	I-1, I-1	Rohrer Rd.	C-4, E-4
County Hwy. 88	B-2, B-3	Lake-Cook Rd.	I-1, I-1	Rohrer Rd.	C-4, E-4
County Hwy. 89	B-2, B-3	Lake-Cook Rd.	I-1, I-1	Rohrer Rd.	C-4, E-4
County Hwy. 90	B-2, B-3	Lake-Cook Rd.	I-1, I-1	Rohrer Rd.	C-4, E-4
County Hwy. 91	B-2, B-3	Lake-Cook Rd.	I-1, I-1	Rohrer Rd.	C-4, E-4
County Hwy. 92	B-2, B-3	Lake-Cook Rd.	I-1, I-1	Rohrer Rd.	C-4, E-4
County Hwy. 93	B-2, B-3	Lake-Cook Rd.	I-1, I-1	Rohrer Rd.	C-4, E-4
County Hwy. 94	B-2, B-3	Lake-Cook Rd.	I-1, I-1	Rohrer Rd.	C-4, E-4
County Hwy. 95	B-2, B-3	Lake-Cook Rd.	I-1, I-1	Rohrer Rd.	C-4, E-4
County Hwy. 96	B-2, B-3	Lake-Cook Rd.	I-1, I-1	Rohrer Rd.	C-4, E-4
County Hwy. 97	B-2, B-3	Lake-Cook Rd.	I-1, I-1	Rohrer Rd.	C-4, E-4
County Hwy. 98	B-2, B-3	Lake-Cook Rd.	I-1, I-1	Rohrer Rd.	C-4, E-4
County Hwy. 99	B-2, B-3	Lake-Cook Rd.	I-1, I-1	Rohrer Rd.	C-4, E-4
County Hwy. 100	B-2, B-3	Lake-Cook Rd.	I-1, I-1	Rohrer Rd.	C-4, E-4



### LEGEND

	Interstate Highway		Other Local Roads		Regional Trail
	U.S. Highway		Railroad		Forest Preserve Property
	State Highway		County Boundary		Incorporated Area
	County Highway		Township Boundary		Unincorporated Community
	County Highway Maintained by Others		Section Line		



Base map adapted from U.S. Geological Survey map of Kane Co., scale 1:100,000, 1976. Subject data provided by the Kane County Division of Transportation, Kane County Forest Preserve Department, Kane County Development Department, and numerous city and municipal officials.

Infacing marginal ticks refer to the Illinois Coordinate System, East Zone. Interval is 25,000 feet.

Numbers bordering the map and aligned with section lines are a house numbering system that indicates distance north, south, and west of a zero point established at the intersection of State and Madison Streets in Chicago. Base lines are extended north-south and east-west of this point, making a grid approximately one-mile by one-mile square. For house numbering, the one-mile sections are broken down into 500 even numbers on the north or west sides and 500 uneven numbers on the south or east sides of the street.

The municipal boundaries shown are correct as of March 1, 2017.

